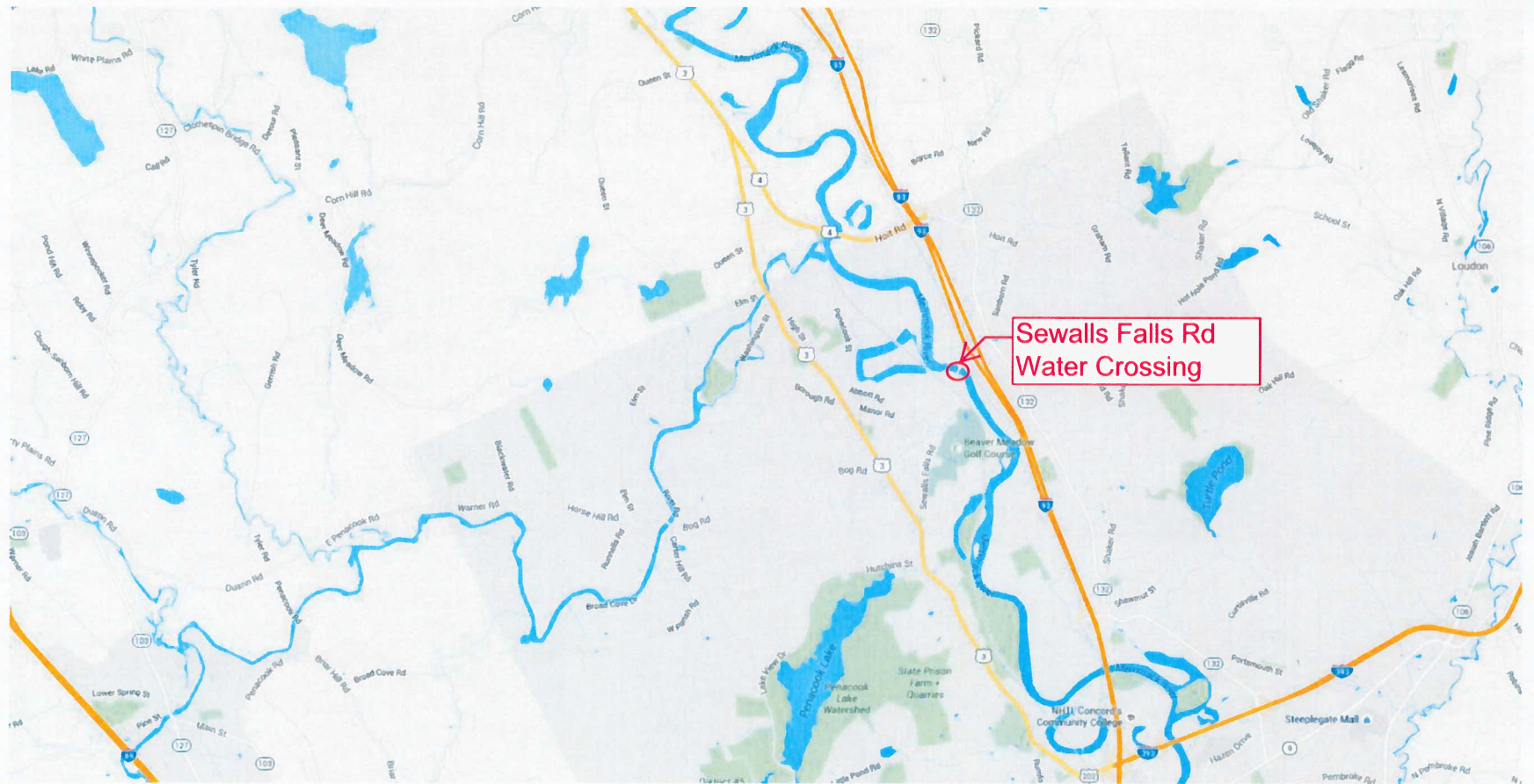


- 1: All crossarm and guying bolt/eyebolt hardware shall be $\frac{3}{4}$ " and are not included in material list
- 2: All guys shall be $\frac{7}{16}$ " UG. All guy strains shall be 78", 21,000 lbs, with shackles on all guy strains.
- 3: No splices shall be in the river span

FOR USE OF RIVER CROSSING LICENSE, MATERIAL LIST NOT PROVIDED

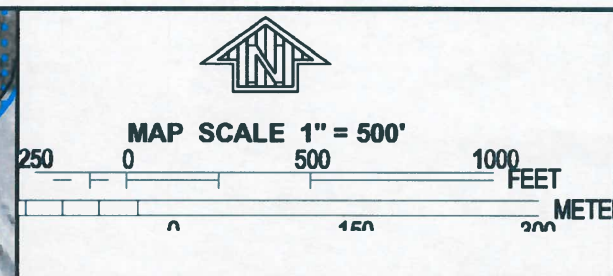
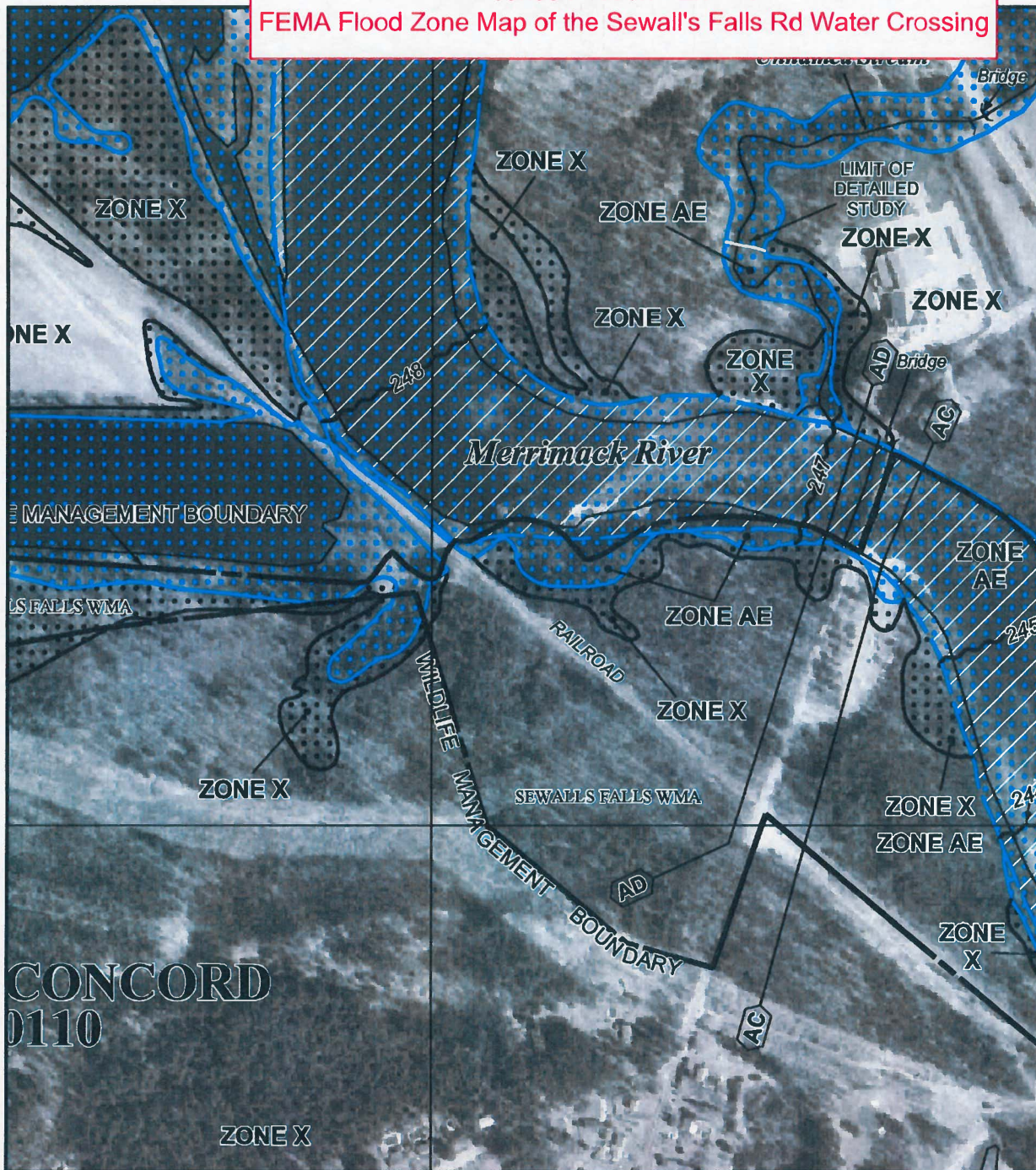
				DRAWN CE				Sewalls Falls Rd River Crossing			
				CHECKED AZ				License Petition Exhibit 2			
				APPROVED				Pole Top Design			
				REVISIONS							
REV	DESCRIPTION	BY	DATE	CHK	APP			SCALE	DATE	SHEET	DRAWING NO
								3/8" = 1'	04/13/16	1 of 1	



Sewall's Falls Rd
Water Crossing

Sewall's Falls Rd Water Crossing
License Petition - Exhibit 3
Water Crossing Overview Map

Sewall's Falls Rd River Crossing
License Petition - Exhibit 4
FEMA Flood Zone Map of the Sewall's Falls Rd Water Crossing



NATIONAL FLOOD INSURANCE PROGRAM

PANEL 0339E

FIRM
FLOOD INSURANCE RATE MAP
MERRIMACK COUNTY,
NEW HAMPSHIRE
(ALL JURISDICTIONS)

PANEL 339 OF 705
(SEE MAP INDEX FOR FIRM PANEL LAYOUT)

CONTAINS:

COMMUNITY	NUMBER	PANEL	SUFFIX
CONCORD, CITY OF	330110	0339	E

Notice to User: The Map Number shown below should be used when placing map orders; the Community Number shown above should be used on insurance applications for the subject community.



MAP NUMBER
33013C0339E
EFFECTIVE DATE
APRIL 19, 2010

Federal Emergency Management Agency

This is an official copy of a portion of the above referenced flood map. It was extracted using F-MIT On-Line. This map does not reflect changes or amendments which may have been made subsequent to the date on the title block. For the latest product information about National Flood Insurance Program flood maps check the FEMA Flood Map Store at www.msc.fema.gov